



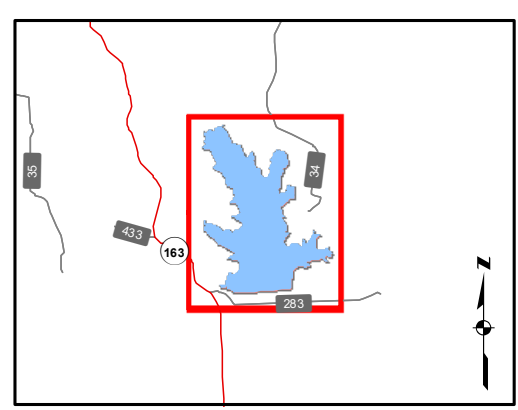


Lake Poinsett

-  Courtesy Dock
-  Fishing Pier
-  Parking Area
-  Boating Access - Paved/Concrete



Map Information
 Scale: 1:7,000
 Associated County: Poinsett
 Approximate Lake Acreage: 342
 Associated Location:
 Associated WMA: None
 Contour Interval: 20 Feet
 GPS Coordinates: UTM NAD 84 & Lat/Long WGS84
 Last Updated: 1/9/2018
 Document Path: Y:\GISProjects\GIS\Projects\MapDevelopment\PublicUseMaps\2017PUMLakeMapsTemplateDesign\MXD\Portrait.mxd

This map is for **informational purposes only** and may not have been prepared for or be suitable for legal, engineering, or surveying purposes. It does not represent an on-the-ground survey and represents only the approximate relative location of property boundaries. This map may be updated without notice as new data becomes available. No warranty is made by the AGFC as to the accuracy, reliability, or completeness of these data for individual use or aggregate use with other data, and AGFC assumes no liability for any errors, omissions, or inaccuracies in the information.