






This WMA is located in a CWD Management Zone.



MVUM (USFS)

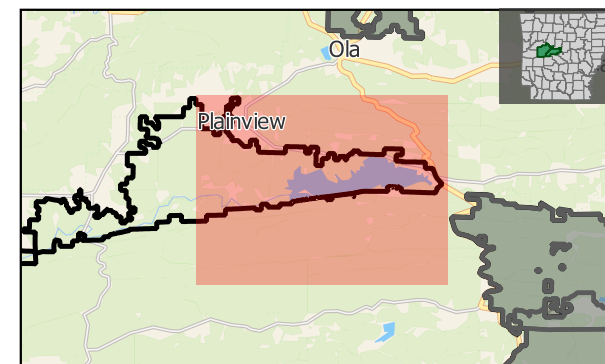
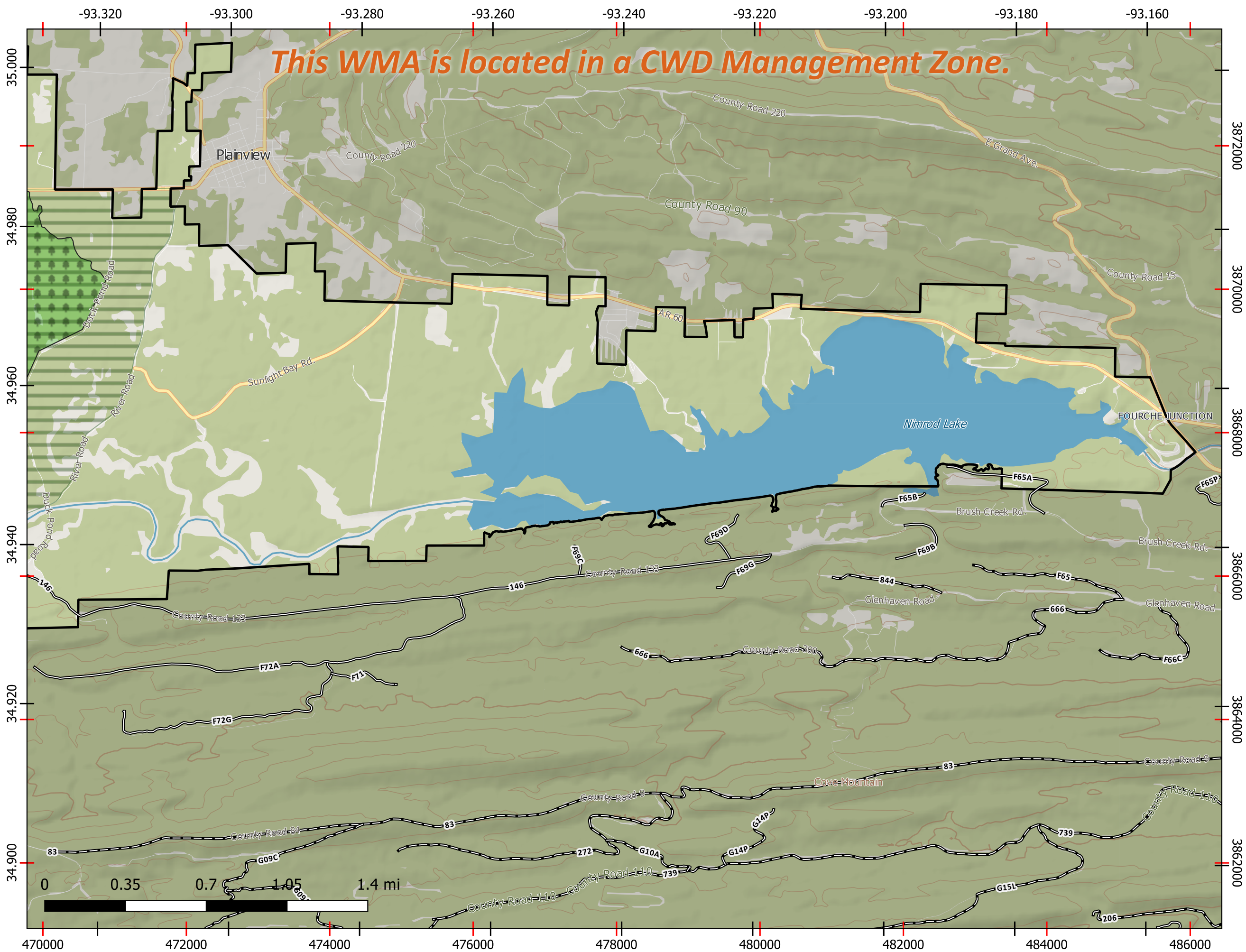
-  Roads open to all Vehicles
 Yearlong
-  Roads open to highway legal vehicles only
 Yearlong

WMA Boundaries

-  WMA Boundary

WMA Management Features

-  Special Regulatory Area
 Green Tree Reservoir



This map is for informational purposes only and may not have been prepared for or be suitable for legal, engineering, or surveying purposes. It does not represent an on-the-ground survey and represents only the approximate relative location of property boundaries. This map may be updated without notice as new data becomes available. No warranty is made by the AGFC as to the accuracy, reliability, or completeness of these data for individual use or aggregate use with other data. AGFC assumes no liability for any errors, omissions, or inaccuracies in the information.